

Student Transportation (Oklahoma)


Last Modified on 01/07/2026 8:09 am CST

Tool Search: Transportation


This article only pertains to Districts that have enabled the new Transportation 2.0 tool. Once the Transportation 2.0 tool has been turned on, it can not be reverted back.


The student Transportation tool provides a space for users to record a student's transportation information. From here, users are able to define a student's bus stop(s), bus(es) used during the school day, typical arrival/departure times and the amount of miles transported per day.

The information below contains fields specific to Oklahoma. See the core [Student Transportation](#) article for information on entering routes, requests, and parking details.


Transportation ☆

[Student Information](#) > [General](#) > [Transportation](#)




Student, Adam


Student #: 123456

Grade: 10

DOB: 01/01/2011

Counselor: John Smith

 Medical Condition(s)
  MY - Masonry

Related Tools

^

Today's Busing

ROUTE TYPE	BUS NUMBER	PICK-UP LOCATION	PICK-UP TIME	DROP-OFF LOCATION	DROP-OFF TIME
TS/FS:To/From School	030	East Blaine Ave & 109th Place	6:58 AM	East Blaine Ave & 109th Place	4:12 PM

Routes

+

Requests

+

Parking

+

Transportation Eligible

+

Student Transportation

State Reporting

The following describes information in the State Reporting section of the Transportation tool for Oklahoma.

Transportation Student

Eligible Route: (Required)

Miles Transported: (Required)

0.00

Enrollment (Required)

Start Date (Required)

MM/DD/YYYY

End Date

MM/DD/YYYY

Comments

Comments

Save

Cancel

Transporation

Field	Decription
Eligible Route (Required)	The route for the student.
Miles Transported (Required)	Number of miles the student is transported.
Enrollment (Required)	The enrollment the Transportation record is associated with.
Start date (Required)	Start date of the transportation code card.
End Date	End date of the transportation code card.
Comments	Any comments about the Transportation