



# Address Information

Last Modified on 02/05/2026 2:30 pm CST

Tool Search: Address Information



The Address Info tab lists information about the selected address. The address provides a location for the household, and ties the students to the address. Addresses are listed on several reports, reviewed as part of the Enrollment processes and several other areas of Infinite Campus.

Districts can choose to work with their city's planning committee or utility company to import all district addresses.

## Address Information ☆

Census > Addresses > Address Information

 Save
  Delete

Modifying address information affects all households associated with this address.  
Search for the address before modifying.

### Address Information

P.O. Box	Number	Prefix	Street	Tag	Direction	Apt
<input type="checkbox"/>	4321		109th	Ave	NE	
City	State	Zip	County	Location Code		
Blaine	MN	55449				
Latitude	Longitude	Tract	Block			
<input type="text"/>	<input type="text"/>	<input type="text"/>	<input type="text"/>			

Legal Description

Comments

District

Impact Aid Site

Boundary Code  
4: Unassigned

ES

MS

HS

- Modified by: Administrator, System 04/26/2021 13:02

Address Information

See the [Address Information Tool Rights](#) article for information about rights needed to use this tool.

The Address Information tool is displayed when searching for Households and selecting the Address item from the Household Search Results or by searching for Addresses and selecting a search result.

Addresses can be added to Campus from the Address Info tab, but it is recommended that the [Add Address](#) wizard is used to add multiple addresses to Campus.

## Address Info Definitions

The following table defines the fields available on the Address Info tab. Some fields on this editor are localized by states or district, and may not appear.

Field	Definition
<b>Post Office Box</b>	Indicates the address is not a physical location but a mailing location.
<b>Number</b>	House Number of the address, or Box number if the address is a P.O. Box address.  In the address <i>4321 109th Ave NE, Blaine, MN 55449</i> , <b>4321</b> is the number. Only enter the number of the address.
<b>Prefix</b>	A one-character compass point preceding a street name that indicates a direction - N, S, E, W.  In the address <i>4321 S 109th Ave NE, Blaine, MN 55449</i> , <b>S</b> is the prefix.
<b>Street</b>	Name of the street. Only the street name is entered into this field. Labels like Avenue, Road, Drive, etc. are considered an Address Tab.  In the address <i>4321 109th Ave NE, Blaine, MN 55449</i> , <b>109th</b> is the street name.
<b>Tag</b>	Label of the entered street - Avenue, Street, Blvd., etc.  In the address <i>4321 109th Ave NE, Blaine, MN 55449</i> , <b>Street</b> is the tag.

Field	Definition
<b>Direction</b>	<p>Direction indicating the placement of the street within the city limits.</p> <p>In the address <i>4321 109th Ave NE, Blaine, MN 55449</i>, <b>NE</b> is the direction.</p>
<b>Apt</b>	<p>Apartment number if this address is for an apartment building location.</p> <p>In the address <i>4321 109th Ave NE, Blaine, MN 55449</i>, <b>101</b> is the Apartment number.</p>
<b>City</b>	Postal city for the address.
<b>State</b>	Two-digit state code for the address.
<b>Zip Code</b>	Postal zip code (plus 4 if available).
<b>County</b>	County in which the address is located.
<b>Other Address Fields</b>	
<b>Location Code</b>	Numeric representation number to accurately locate the address.
<b>Latitude</b>	<p>Numeric representation of the address based on north and south placement, generally imported from a district GIS application.</p> <p>Use the magnifying glass to locate the latitude of the address. The house number and street name must be populated in order to populate the address latitude. It is also recommended that one or all of the following also be entered:</p> <ul style="list-style-type: none"> <li>• City</li> <li>• State</li> <li>• Zip code</li> </ul> <p>This field allows for a 10-digit number - 4 digits before the decimal point, 6 digits after the decimal point. The total Geocode value may be up to 14 digits, but only 10 digits saves.</p> <p>If an error message displays, verify the entered values for the address are correct. You may need to change the street name or add a direction. For example, Lexington Ave may need to be entered as County Road 17.</p>

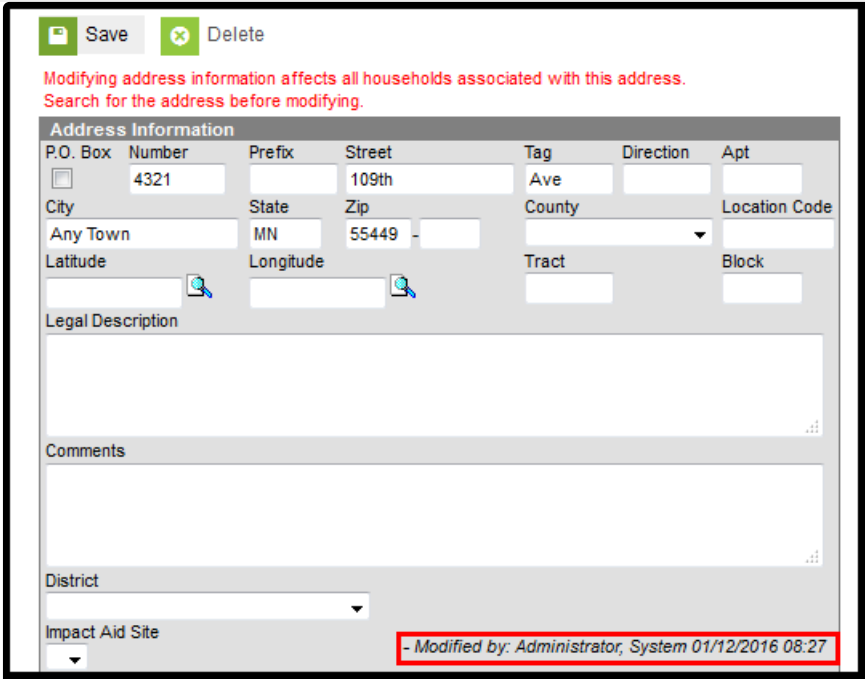
Field	Definition
<b>Longitude</b>	<p>Numeric representation of the address based on east and west placement, generally imported from a district GIS application.</p> <p>Use the magnifying glass to locate the longitude of the address by clicking the icon next to the Longitude field. The house number and street name must be populated in order to populate the address longitude. It is also recommended that one or all of the following also be entered:</p> <ul style="list-style-type: none"> <li>• City</li> <li>• State</li> <li>• Zip code</li> </ul> <p>This field allows for a 10-digit number - 4 digits before the decimal point, 6 digits after the decimal point. The total Geocode value may be up to 14 digits, but only 10 digits saves.</p> <p>If an error message displays, verify the entered values for the address are correct. You may need to change the street name or add a direction. For example, Lexington Ave may need to be entered as County Road 17.</p>
<b>Tract</b>	A small, relatively permanent statistical subdivision of a county, averaging about 4,000 inhabitants, depicted with a unique numeric code within each county. Used by the US Census Bureau to compare data from decade to decade.
<b>Block</b>	The smallest statistical area used in the US Census Bureau's data collection, depicted with a four-digit number. Multiple blocks can exist within a Tract.
<b>Legal Description</b>	<p>Provides a definition of the address used in Impact Aid reporting when a street location is not available. Each county determines what a legal description is (lot and block data).</p> <p>This field only shows when the <a href="#">Impact Aid System Preference</a> is turned on.</p> <p>See the <a href="#">Impact Aid</a> section for more information.</p>
<b>Comments</b>	Provides any additional notes on the address and are for internal reference only.
<b>District</b>	Indicates the school district to which students at the address attend. This is often used in school choice settings.
<b>Impact Aid Site</b>	<p>Lists any Impact Aid Site associated with the address. When this field is populated, the <a href="#">Impact Aid</a> tool displays the address is part of federal land.</p> <p>See the <a href="#">Impact Aid</a> section for more information.</p>

## Edit Address Information

1. Select the appropriate address from the **SearchResults**.
2. Enter data into the appropriate fields.
3. Select the **District** in which the address is located from the dropdown list. This helps with planning and busing.
4. If the address is considered part of federal land, select the **Impact Aid Site** from the dropdown list.
5. Click the **Save** icon when finished.

## Modification Alerts

Because address information is sensitive data, tool rights to modify and view address information should be closely monitored. In addition to tool rights, visual notification is displayed on the Address Info tab when changes are made to the address. This appears at the bottom of the Address Information editor and notes who made the modification and when.



The screenshot shows the 'Address Information' editor interface. At the top, there are 'Save' and 'Delete' buttons. Below them is a red warning message: 'Modifying address information affects all households associated with this address. Search for the address before modifying.' The form contains various fields for address details: P.O. Box, Number (4321), Prefix, Street (109th), Tag (Ave), Direction, Apt, City (Any Town), State (MN), Zip (55449), County, Location Code, Latitude, Longitude, Tract, and Block. There are also fields for 'Legal Description', 'Comments', 'District', and 'Impact Aid Site'. At the bottom right, a red-bordered box contains the text: '- Modified by: Administrator, System 01/12/2016 08:27'.

*Address Modification Notice*

## Impact Aid

Impact Aid funding is designed to assist local education agencies that are affected by federal activities in their school districts (like reservation land or military bases). For more information on the Impact Aid program, see the [Office of Impact Aid](#) website.

## Impact Aid Workflow

Follow these steps to track Impact Aid information in Campus.

Done	Task
	Create <a href="#">Impact Aid Sites</a> .
	Turn on the <a href="#">System Preference</a> for tracking Federal Impact Aid.
	Assign Impact Aid Sites to household guardians on the <a href="#">Impact Aid</a> tab.
	Assign Impact Aid Sites to <a href="#">Addresses</a> within the district.
	Generate the <a href="#">Impact Aid Site Report</a> to find students who live on Federal installations.
	Generate the <a href="#">Impact Aid Employment Report</a> to find guardians who are employed by the government.

## Impact Aid Address Fields

As stated above, each county determines what the legal description is for a housing unit when a physical address of that unit is not available or does not exist. An example of a legal description would be the following:

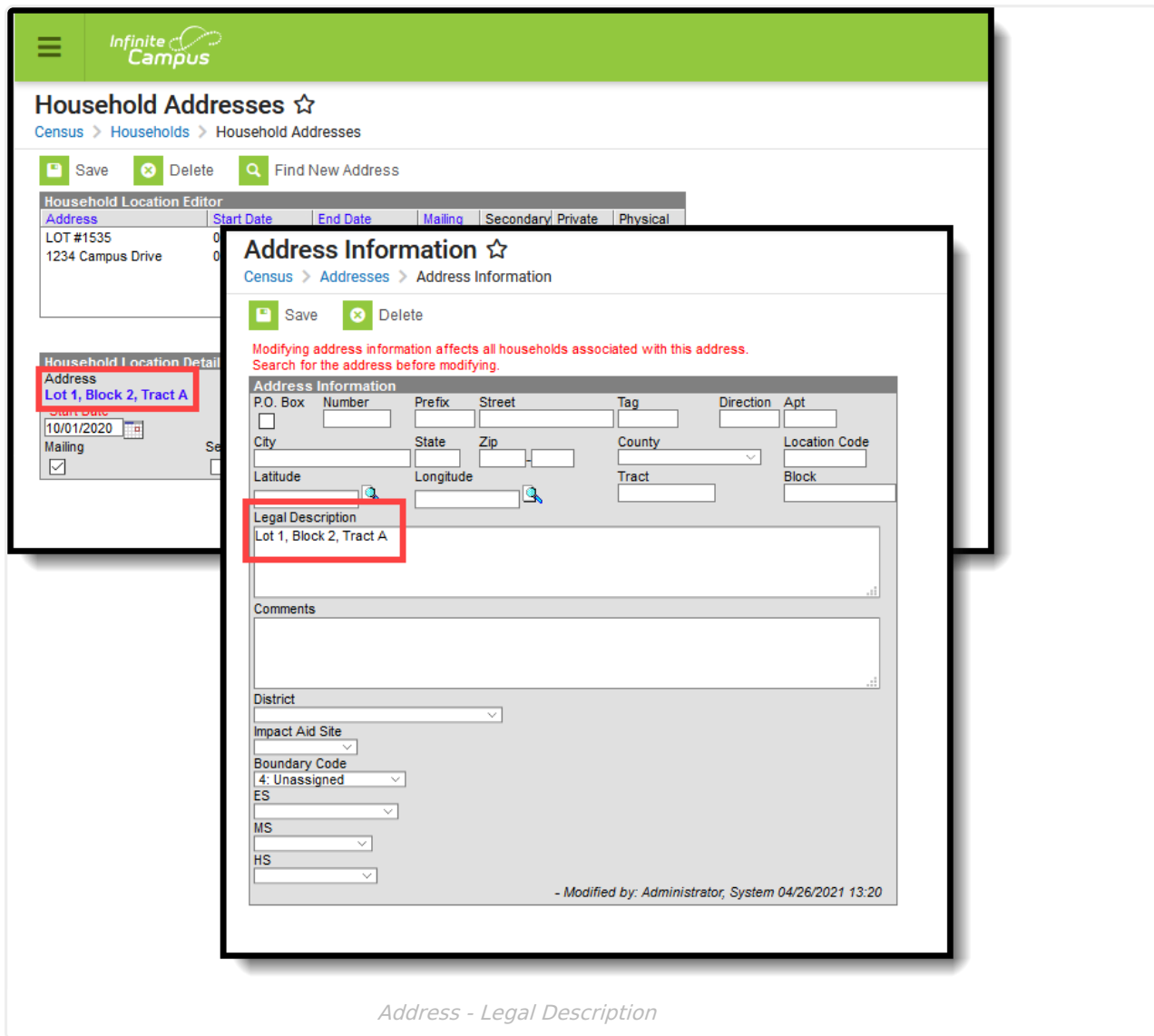
- Lot 1, Block 2, Tract A
- NE 1/4, Section 12, T1N, T2W

It is assumed that a housing unit that uses the legal description does not necessarily have a P.O. Box as a mailing address.

An address can be added using the Add Address tool that does not contain standard address fields (number, street, tab, etc.). When an address is saved without this information, it cannot be searched in Campus. When a legal description is used in place of an address (when a household does not have an address), the legal description is searchable, and returns in the search results in the following areas:

- [Add Address](#)
- [Address Search](#)
- [Household Address](#)
- [Person Household](#)

The Legal Description is also included in the Person Summary Report.



**Household Addresses** ☆

Census > Households > Household Addresses

Save Delete Find New Address

**Household Location Editor**

Address	Start Date	End Date	Mailing	Secondary	Private	Physical
LOT #1535	0					
1234 Campus Drive	0					

**Household Location Detail**

Address  
Lot 1, Block 2, Tract A

Start Date  
10/01/2020

Mailing  
☒

**Address Information** ☆

Census > Addresses > Address Information

Save Delete

Modifying address information affects all households associated with this address.  
Search for the address before modifying.

**Address Information**

P.O. Box Number Prefix Street Tag Direction Apt

City State Zip County Location Code

Latitude Longitude Tract Block

**Legal Description**  
Lot 1, Block 2, Tract A

Comments

District

Impact Aid Site

Boundary Code  
4: Unassigned

ES

MS

HS

- Modified by: Administrator, System 04/26/2021 13:20

*Address - Legal Description*

## Impact Aid Address Information

When a person's household address is part of an Impact Aid Site (the **Impact Aid Site** and **Indian Land Type** fields are populated on the [Address Info](#) tab), a message displays at the top of the Impact Aid tab.

Infinite Campus

Search for a tool or student

Address Information ☆

[Census](#) > [Addresses](#) > Address Information

Save

Delete

Modifying address information affects all households associated with this address.

Search for the address before modifying.

Address Information

P.O. Box

Number

Prefix

Street

Tag

Direction

Apt

City

State

Zip

County

Location Code

Latitude

Longitude

Tract

Block

Legal Description

Lot 1, Block 2, Tract A

Comments

District

Impact Aid Site

123:Agency

\*Indian Land Type

Restricted

4: Unassigned

ES

MS

HS

Infinite Campus

Search for a

Impact Aid ☆

[Census](#) > [People](#) > Impact Aid

Save

Delete

New

Print

Documents

Resides on Federal Land: Agency (Lot 1, Block 2, Tract A)

Impact Aid Editor

Employment Type	Start Date	End Date
Employed on Federal Property	10/01/2020	

Impact Aid

\*Start Date

10/01/2020

End Date

\*Employment Type

Employed on Federal Property

\*Site

Agency

Branch

Address Display on Impact Aid Tool

Page 8

